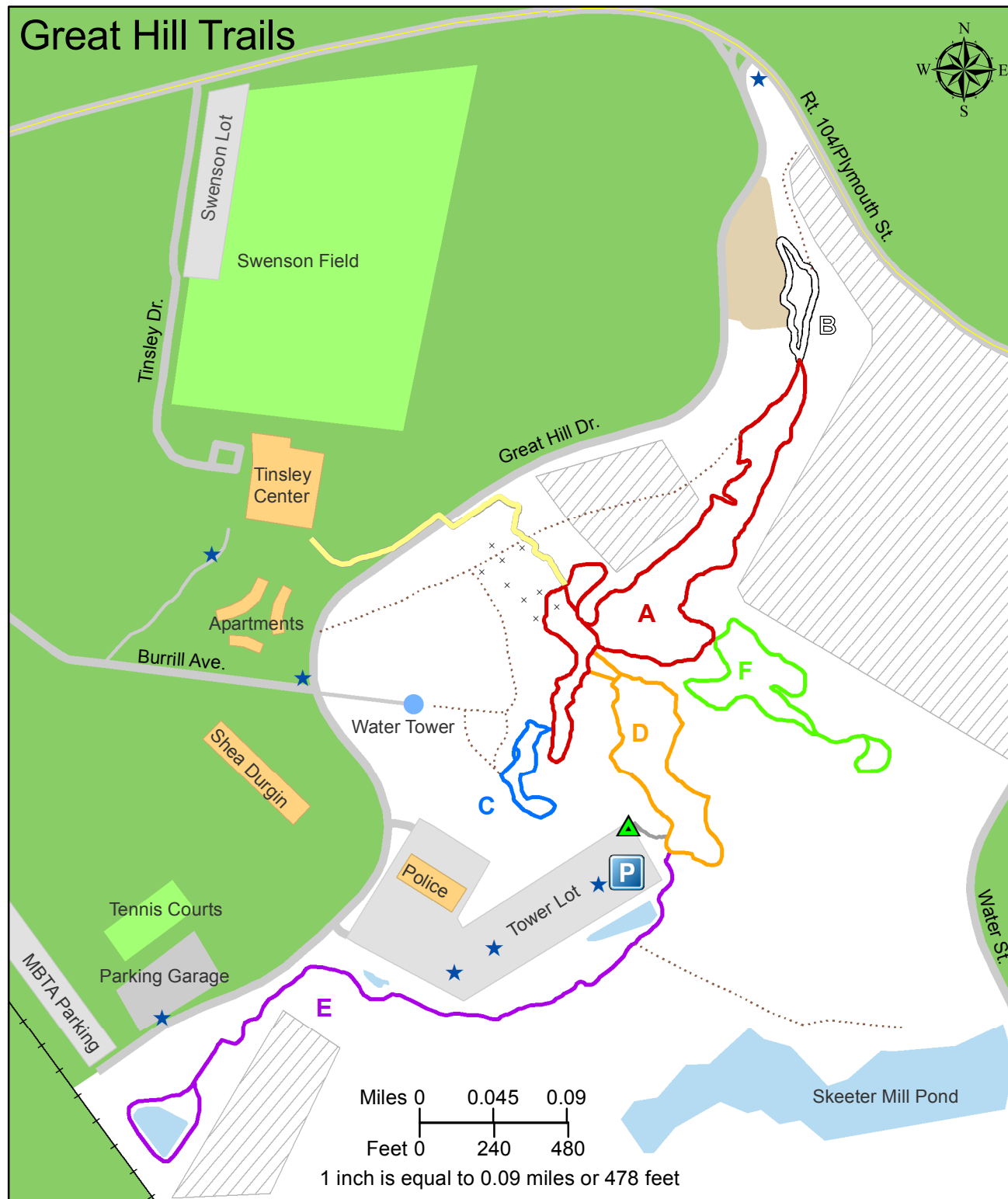
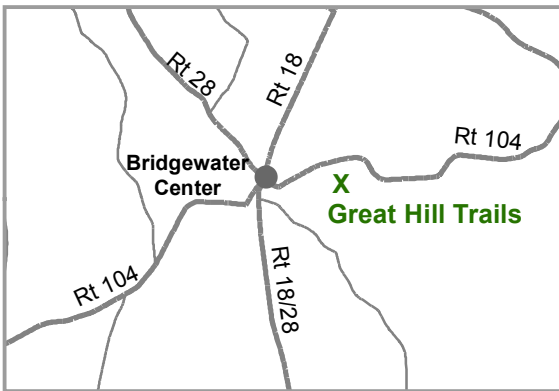



Great Hill Trails

at Bridgewater State University



Trail Usage Guidelines

1. Use at your own risk
2. Open dawn to dusk
3. Stay on assigned trails
4. Use of buddy system is recommended
5. Carry out what you carry in
6. Be considerate of abutting neighbors
7. Remove pet waste from trail
8. Bicyclists, avoid skidding or startling trail users

Strictly Prohibited

1. Use of Adventure Course elements
2. All motorized vehicles
3. Destruction or removal of vegetation, animals, structures, artifacts, or other BSU property
4. Groups of 20 or more
5. Pets, except on a leash
6. Hunting or trapping
7. Camping or open fires
8. Alcoholic beverages

Legend

- Trail Head
 - Yellow Tinsley Connector = .21 miles
- Trees are marked with loop color
- A** — red = .87 miles
 - B** — white = .17 miles
 - C** — blue = .18 miles
 - D** — orange = .36 miles
 - E** — purple = .95 miles
 - F** — green = .43 miles
- 6 - loop total = 3.0 miles**
- Private Property
 - Dirt Road
 - Adventure Course Element
 - Blue light phone for assistance

This map was created by Natalie Regan, BSU Geography '11, and Dan Rezendes. Source data obtained from USGS Color Ortho Imagery (30 cm resolution, 2008), E.O.T.-Office of Transportation Planning Roads maps, through MassGIS, and from personal knowledge.
 rev 11/13 Updated by Warren Sutcliffe, BSU Geography '13.
 rev 07/16 Updated by Eva Ratcliffe, BSU Geography '17.

For more information or to report trail conditions contact: Dan Rezendes
 drezendes@bridgew.edu
 (508) 531-2976